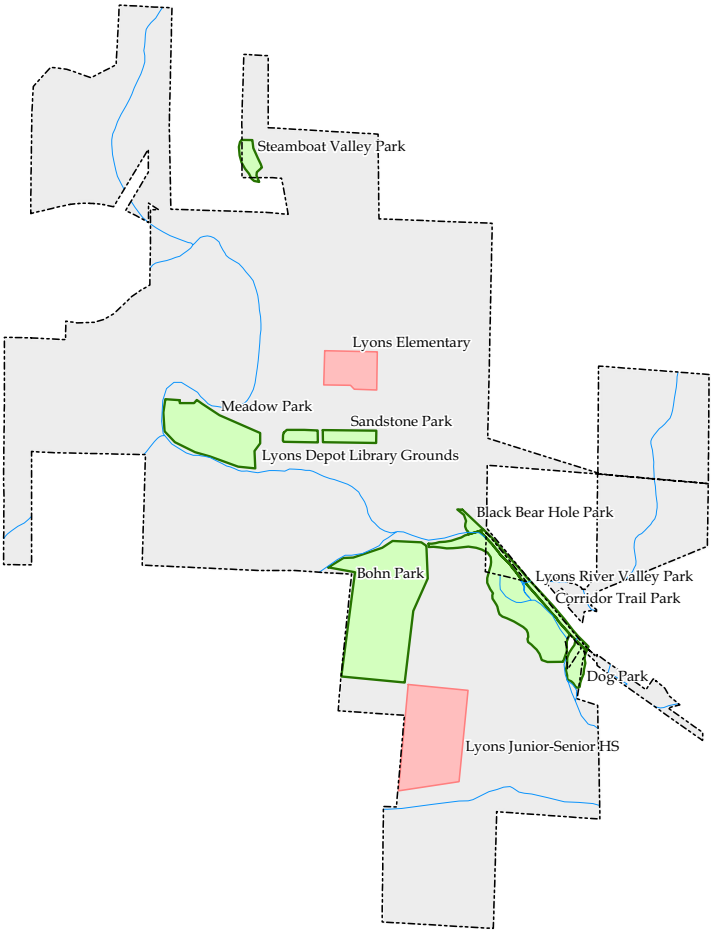
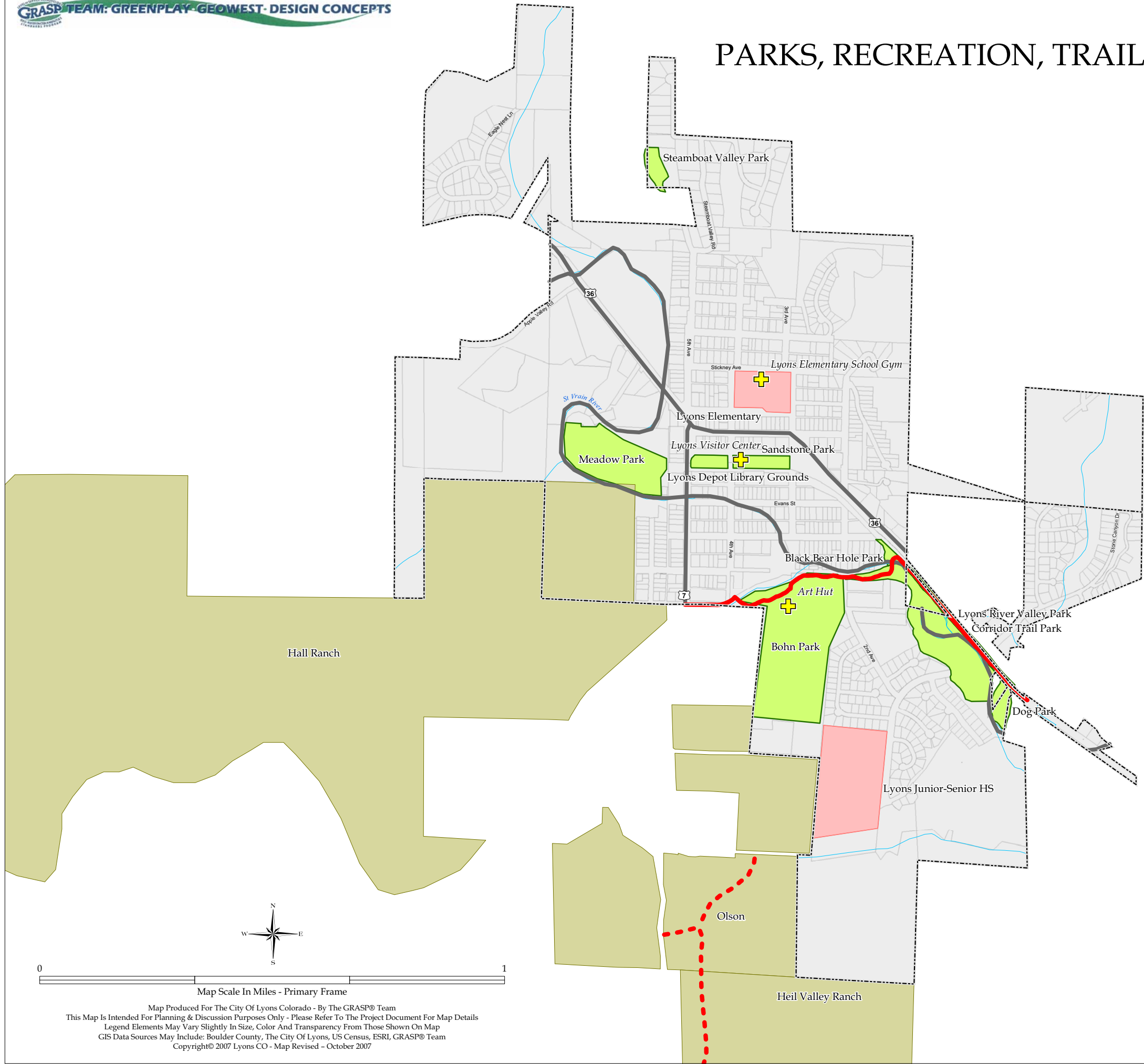
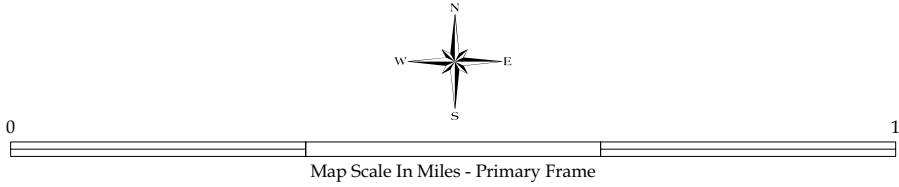


LYONS - COLORADO PARKS, RECREATION, TRAILS & OPEN SPACE MASTER PLAN



- LEGEND**
- Boundary - City Limits
 - Recreation Locations
 - Park
 - School
 - Boulder County Open Space
 - Trail Network
 - Existing
 - Proposed
 - Indoor Facilities
 - Barrier Limiting Pedestrian Access
 - Primary



Map Produced For The City Of Lyons Colorado - By The GRASP® Team
This Map Is Intended For Planning & Discussion Purposes Only - Please Refer To The Project Document For Map Details
Legend Elements May Vary Slightly In Size, Color And Transparency From Those Shown On Map
GIS Data Sources May Include: Boulder County, The City Of Lyons, US Census, ESRI, GRASP® Team
Copyright© 2007 Lyons CO - Map Revised - October 2007