


ELEVATION IN FEET (NAVD)



LEGEND


- 0.2% ANNUAL CHANCE FLOOD
- 1% ANNUAL CHANCE FLOOD
- 2% ANNUAL CHANCE FLOOD
- 10% ANNUAL CHANCE FLOOD
- STREAM BED
- CROSS SECTION LOCATION

STREAM DISTANCE IN FEET ABOVE CONFLUENCE WITH ST. VRAIN CREEK AND SOUTH ST. VRAIN CREEK

FEDERAL EMERGENCY MANAGEMENT AGENCY
BOULDER COUNTY, CO
AND INCORPORATED AREAS

FLOOD PROFILES
NORTH ST. VRAIN CREEK

ELEVATION IN FEET (NAVD)




STREAM DISTANCE IN FEET ABOVE CONFLUENCE WITH ST. VRAIN CREEK AND SOUTH ST. VRAIN CREEK

FEDERAL EMERGENCY MANAGEMENT AGENCY
BOULDER COUNTY, CO
AND INCORPORATED AREAS

FLOOD PROFILES
NORTH ST. VRAIN CREEK

273P

STREAM DISTANCE IN FEET ABOVE CONFLUENCE WITH ST. VRAIN CREEK AND SOUTH ST. VRAIN CREEK



LEGEND	
	0.2% ANNUAL CHANCE FLOOD
	1% ANNUAL CHANCE FLOOD
	2% ANNUAL CHANCE FLOOD
	10% ANNUAL CHANCE FLOOD
	STREAM BED
	CROSS SECTION LOCATION

FEDERAL EMERGENCY MANAGEMENT AGENCY
BOULDER COUNTY, CO
 AND INCORPORATED AREAS

FLOOD PROFILES
 NORTH ST. VRAIN CREEK

ELEVATION IN FEET (NAVD)



LEGEND	
	0.2% ANNUAL CHANCE FLOOD
	1% ANNUAL CHANCE FLOOD
	10% ANNUAL CHANCE FLOOD
	STREAM BED
	CROSS SECTION LOCATION

ST. VRAIN CREEK AND SOUTH ST. VRAIN CREEK

FEDERAL EMERGENCY MANAGEMENT AGENCY
BOULDER COUNTY, CO
 AND INCORPORATED AREAS

FLOOD PROFILES
 NORTH ST. VRAIN CREEK